

Support Crew Information – 3M3D

Support crews are neither required nor necessary as the checkpoints provide competitors with sufficient access to their race needs. If you do choose to have a support crew, they are permitted to assist runners anywhere along the course where vehicle access is available.

The support crew is responsible for obtaining their own maps and directions to the various locations. Please do some forward planning in this regard – do not bother the race director, checkpoint marshals or volunteers on race day with questions on how to navigate around the course. Obey all road rules. Watch out for runners on the road – the roads are often narrow and windy.

Where can support crew vehicles NOT go?

Marathon 1:

Between Wright's Lookout and Speewah Campground,
Snake Gulley Track

Marathon 2:

Viviers Track

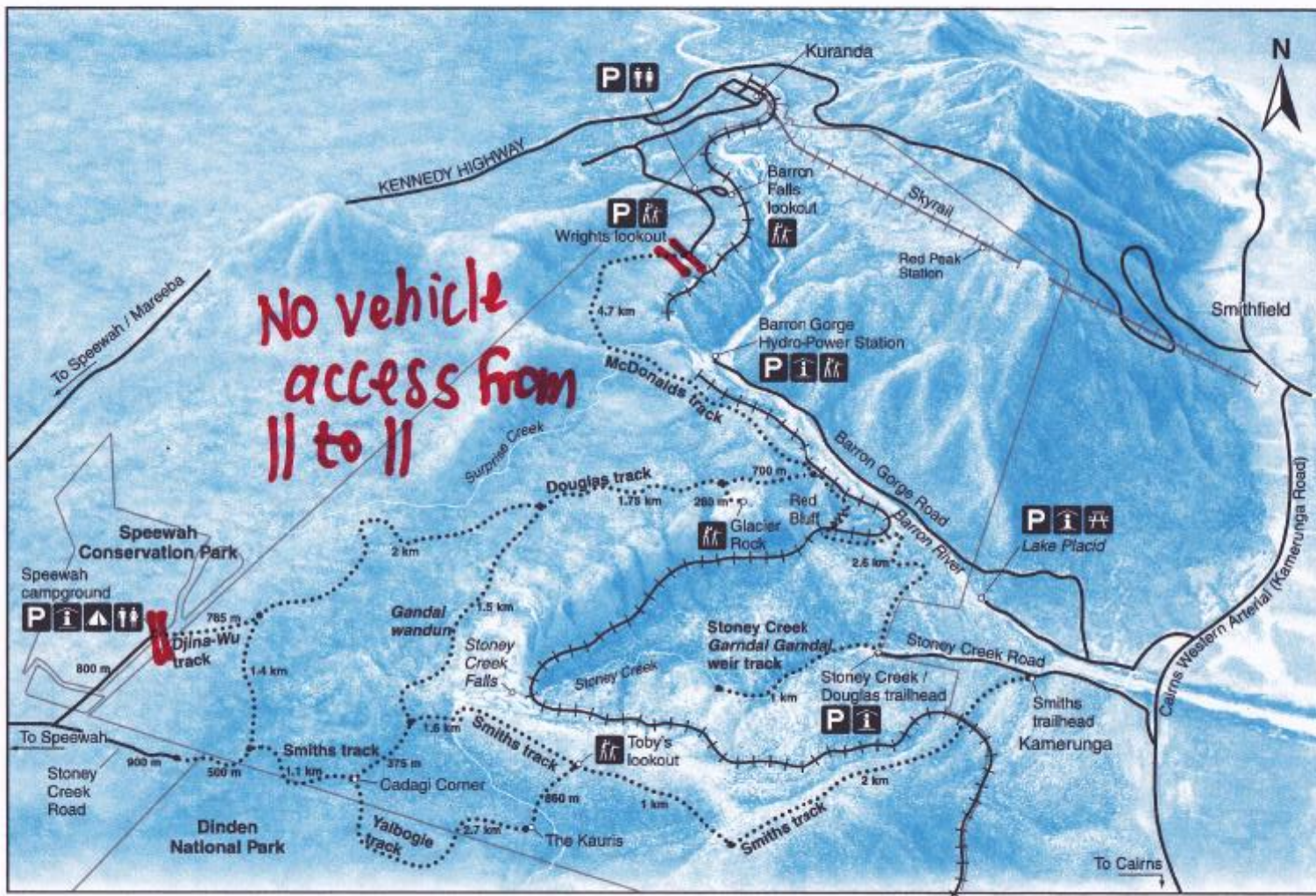
From the gate on the one end of Bridle Creek Road to the gate on the other end.

Cairns Marathon (Marathon 3):

Lake Morris Road – the road is open to local traffic only.

Barron Gorge National Park

Support Crew Information



Legend

- Park boundary
- Walking track
- Road
- Waterway
- +— Railway
- +— Skyrail
- ~ Switchback
- P** Parking
- i** Toilets
- i** Information
- ⌘** Lookout
- ⌘** Camp site
- ⌘** Picnic tables

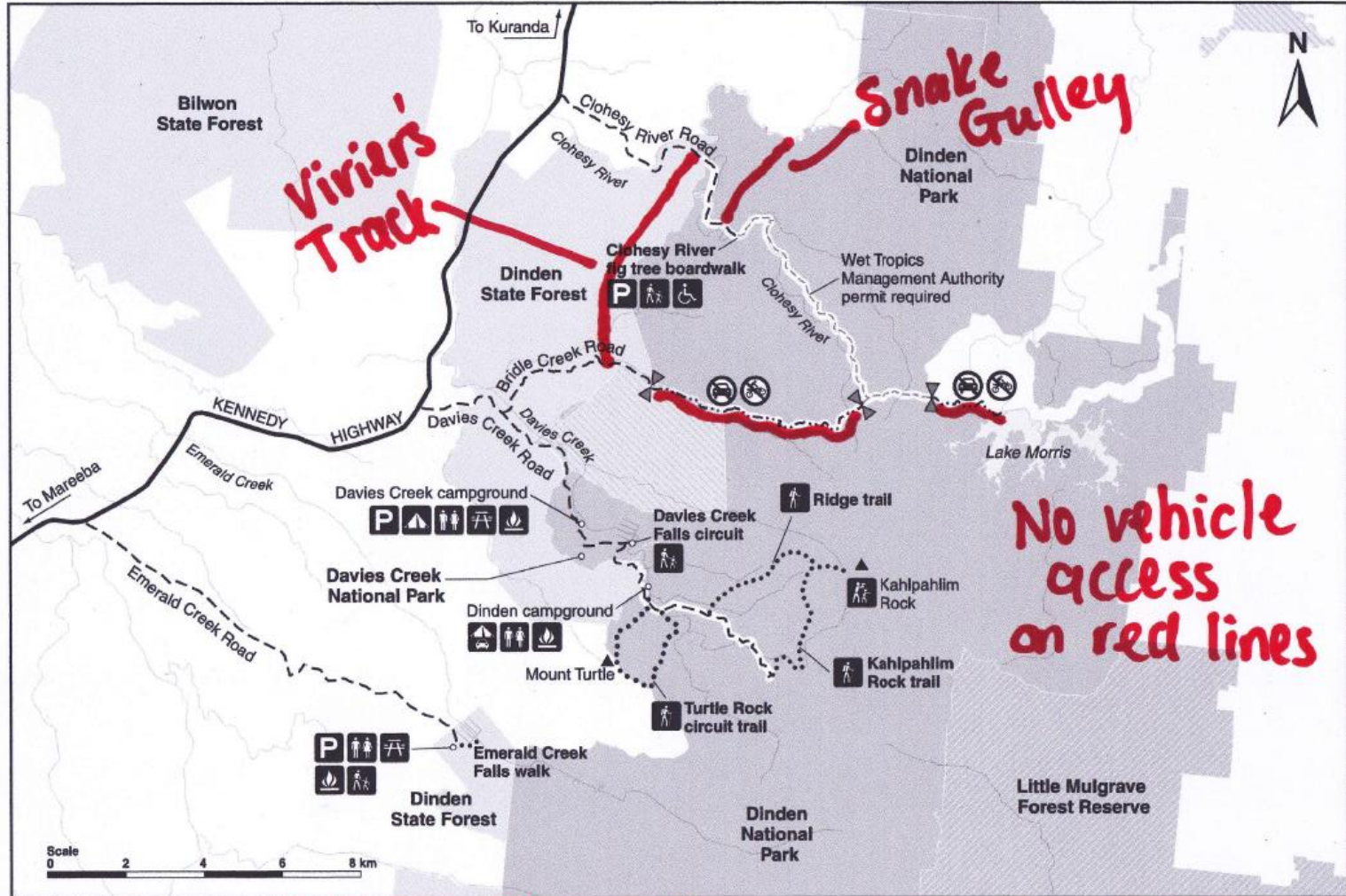
© State of Queensland, Queensland Parks and Wildlife Service, Department of Environment and Resource Management, MA312 December 2010

Davies Creek National Park and Dinden National Park

Queensland Parks and Wildlife Service
Department of Environment and Resource Management

Legend

- National park
- State forest
- Forest reserve
- Conservation park
- Water
- Waterfall
- Waterways
- Highway
- Unsealed road
- Unsealed road (permit required)
- Unsealed road (no motorised access)
- Walking track
- Parking
- Toilet
- Wheelchair access
- Tent camping
- Car camping
- Picnic table
- Fireplace
- Short walk
- Hiking track
- Lookout
- Locked gate
- Vehicle access prohibited
- Trail bikes prohibited



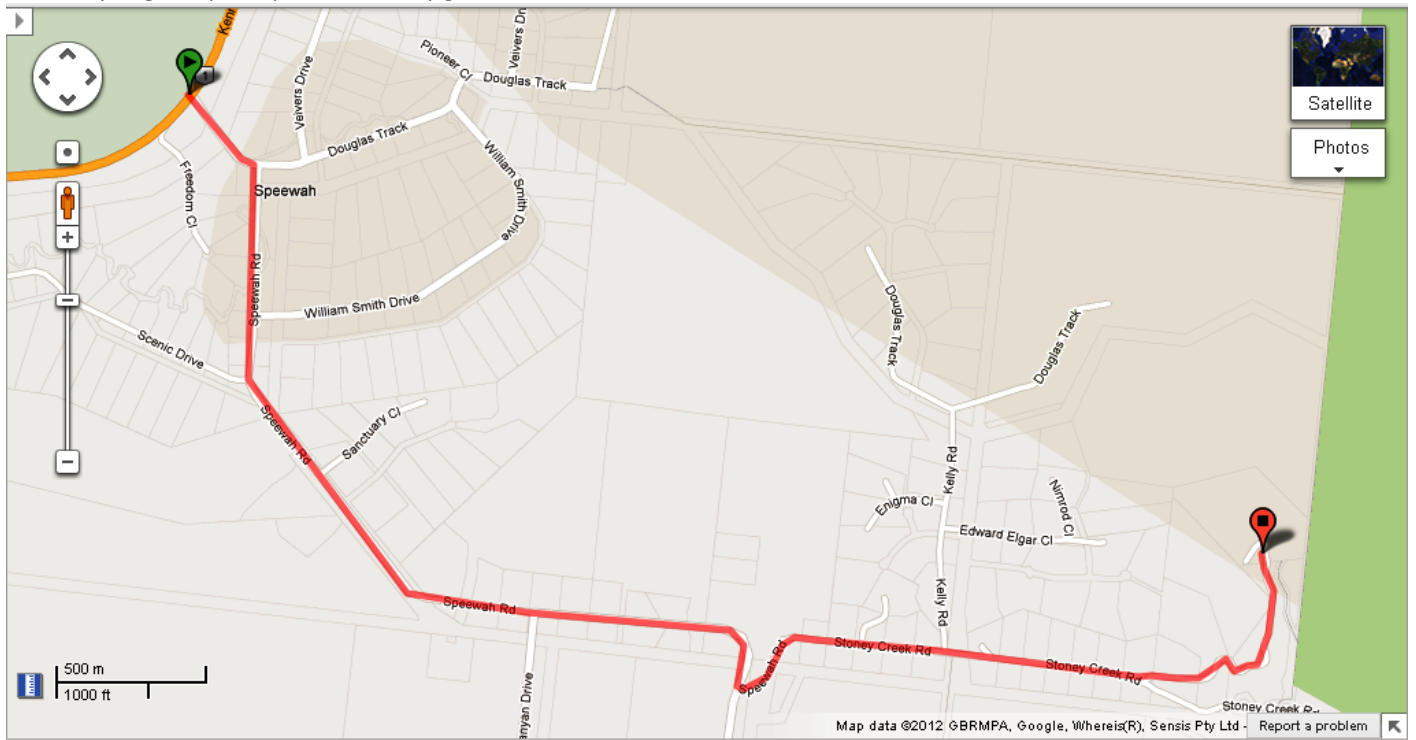
Support crew information

© State of Queensland. Queensland Parks and Wildlife Service, Department of Environment and Resource Management. MA616 August 2011

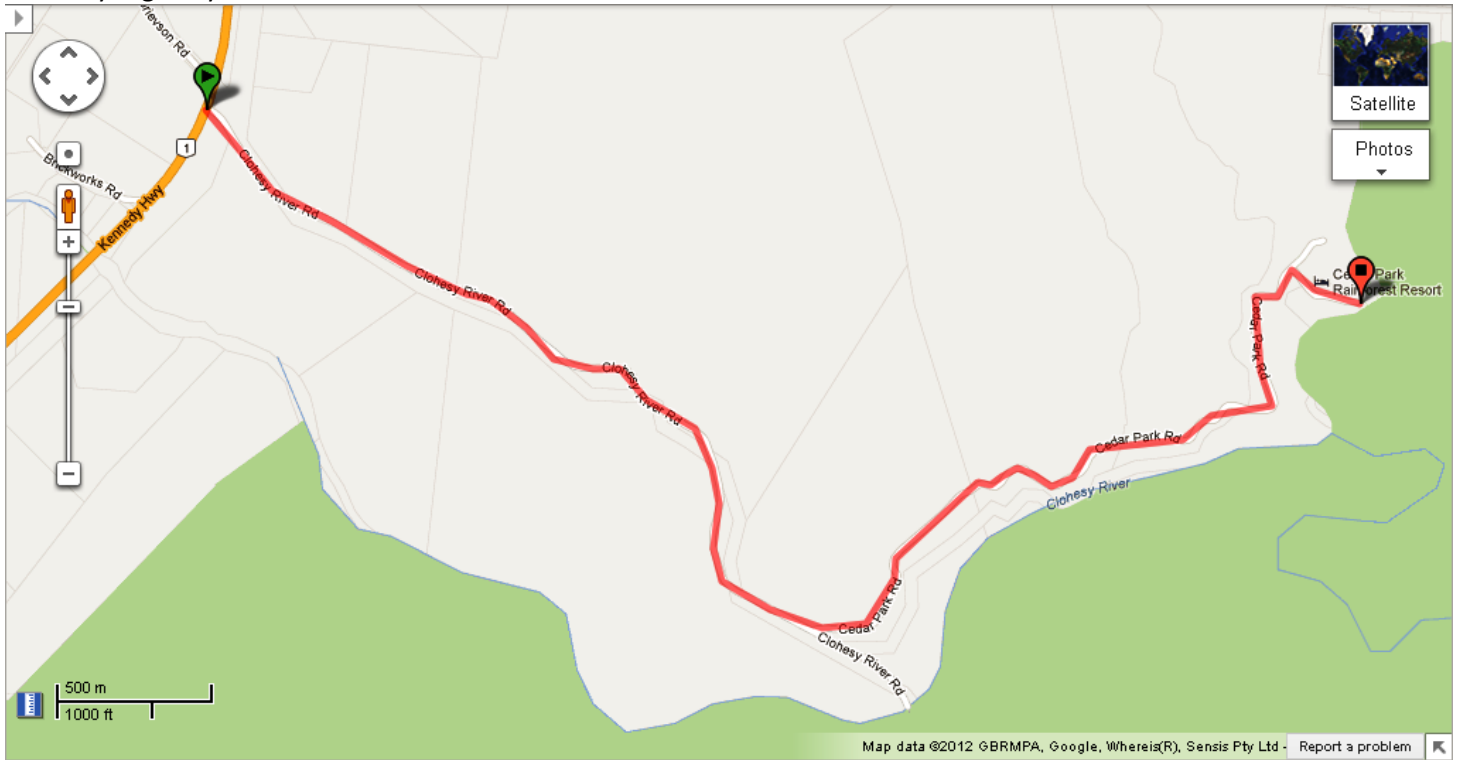
Cairns to Kuranda



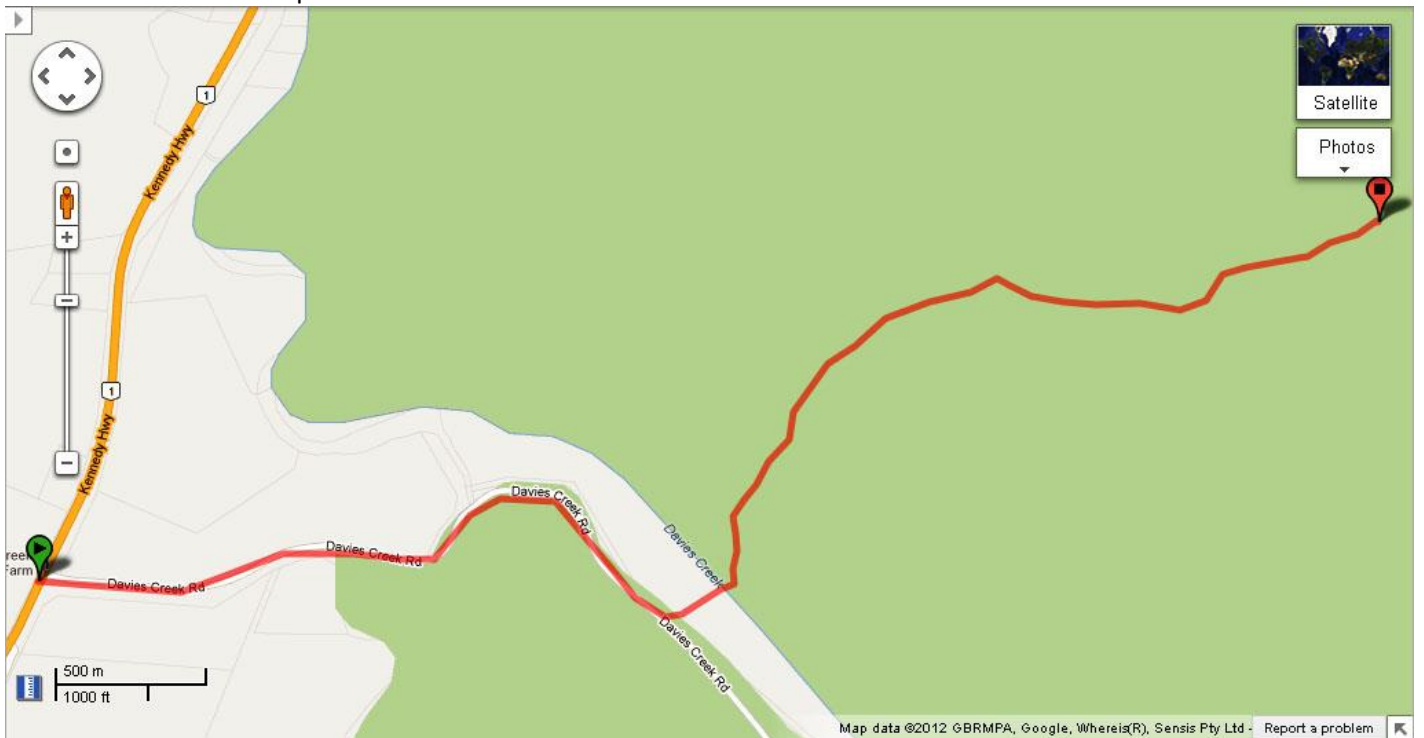
Kennedy Highway to Speewah Campground



Kennedy Highway to Cedar Park Rainforest Resort



Bridle Creek Road Checkpoint



Finish Line – Goomboora Park

Please note that there is very limited parking at Goomboora Park. Competitors, support crew, volunteers and spectators **MUST** abide to the following conditions as if we do not meet the requirements set by Cairns Regional Council, we will **NOT** get access to the area in the future!

Do not park your vehicle in Goomboora Park itself. It is a local park used by the community. There is also a dog walking area, and those parking spots must remain open for those park users.

Try to share a ride where possible. **Park on the streets surrounding Goomboora Park, without obstructing the local residents' driveways!**

