

## Support Crew Information – 3M3D

Support crews are neither required nor necessary as the checkpoints provide competitors with sufficient access to their race needs. If you do choose to have a support crew, they are permitted to assist runners anywhere along the course where vehicle access is available.

The support crew is responsible for obtaining their own maps and directions to the various locations. Please do some forward planning in this regard – do not bother the race director, finish line manager, checkpoint marshals or volunteers on race day with questions on how to navigate around the course. Obey all road rules. Watch out for runners on the road – the roads are often narrow and windy.

### Where can support crew vehicles NOT go?

#### Marathon 1 / Kauri Half Marathon:

Between Wright's Lookout and Speewah Campground,  
Snake Gully Track

#### Marathon 2:

Viviers Track

From the gate on the one end of Bridle Creek Road to the gate on the other end.

#### Marathon 3 / Cairns Marathon / Lake Morris Road Race:

The road to Copperlode Dam is not closed, however, the traffic controllers may only allow local residents into the area. It is better NOT to bank on your support crew meeting you at Copperlode Dam or dropping you off for the Lake Morris Road Race. If they must drive up there, PLEASE be very careful. It is a narrow, winding road and cyclists come flying down the hills! Runners will of course also be on the road at the same time.

### Finish Line at Goomboora Park

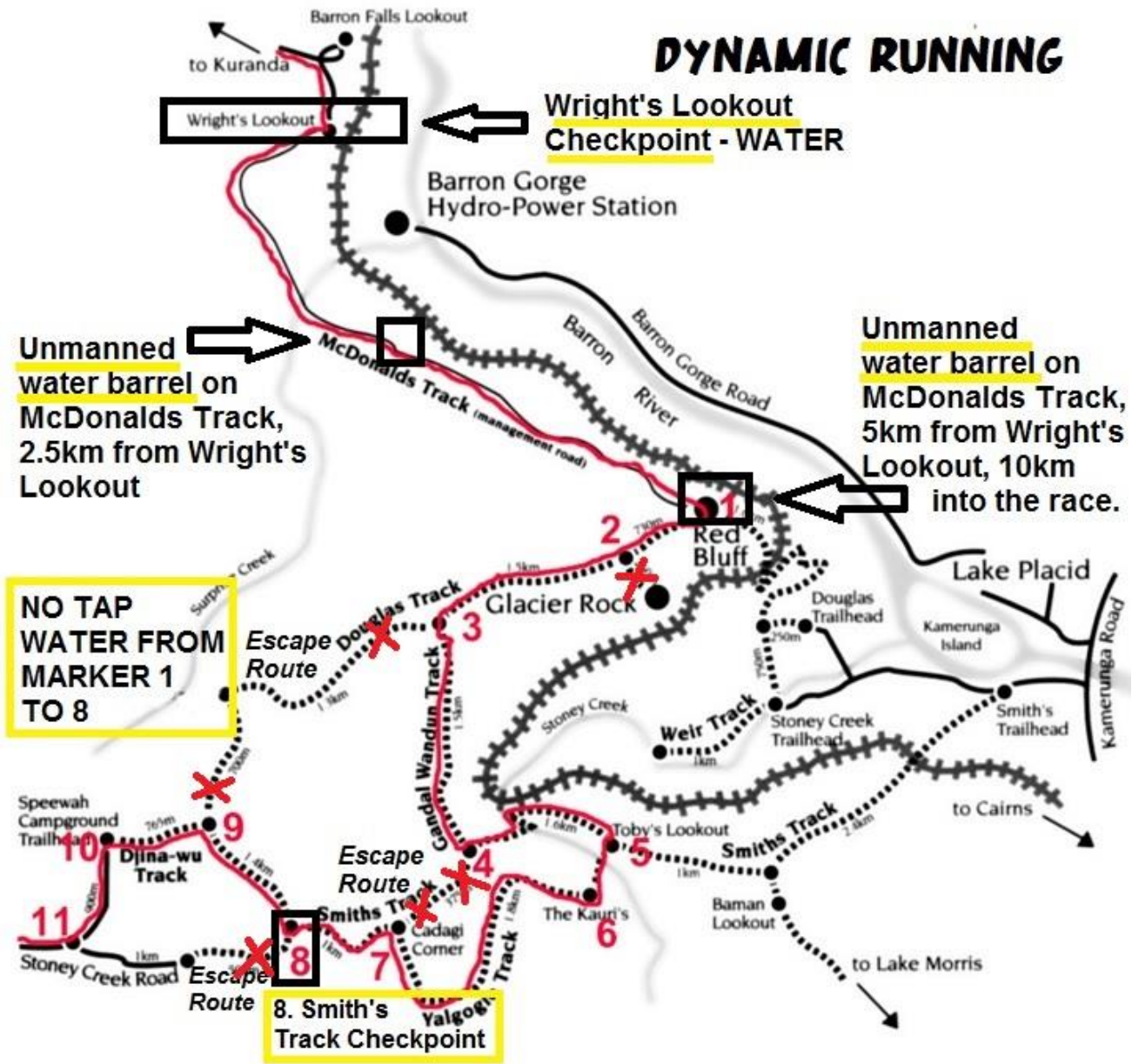
Please note that there is very limited parking at Goomboora Park. Competitors, support crew, volunteers and spectators MUST abide to the following conditions:

**DO NOT PARK** your vehicle in Goomboora Park itself. It is a local park used by the community. There is also a dog walking area, and those parking spots must remain open for those park users.

Try to share a ride where possible. **Park on the streets surrounding Goomboora Park, without obstructing the local residents' driveways.**

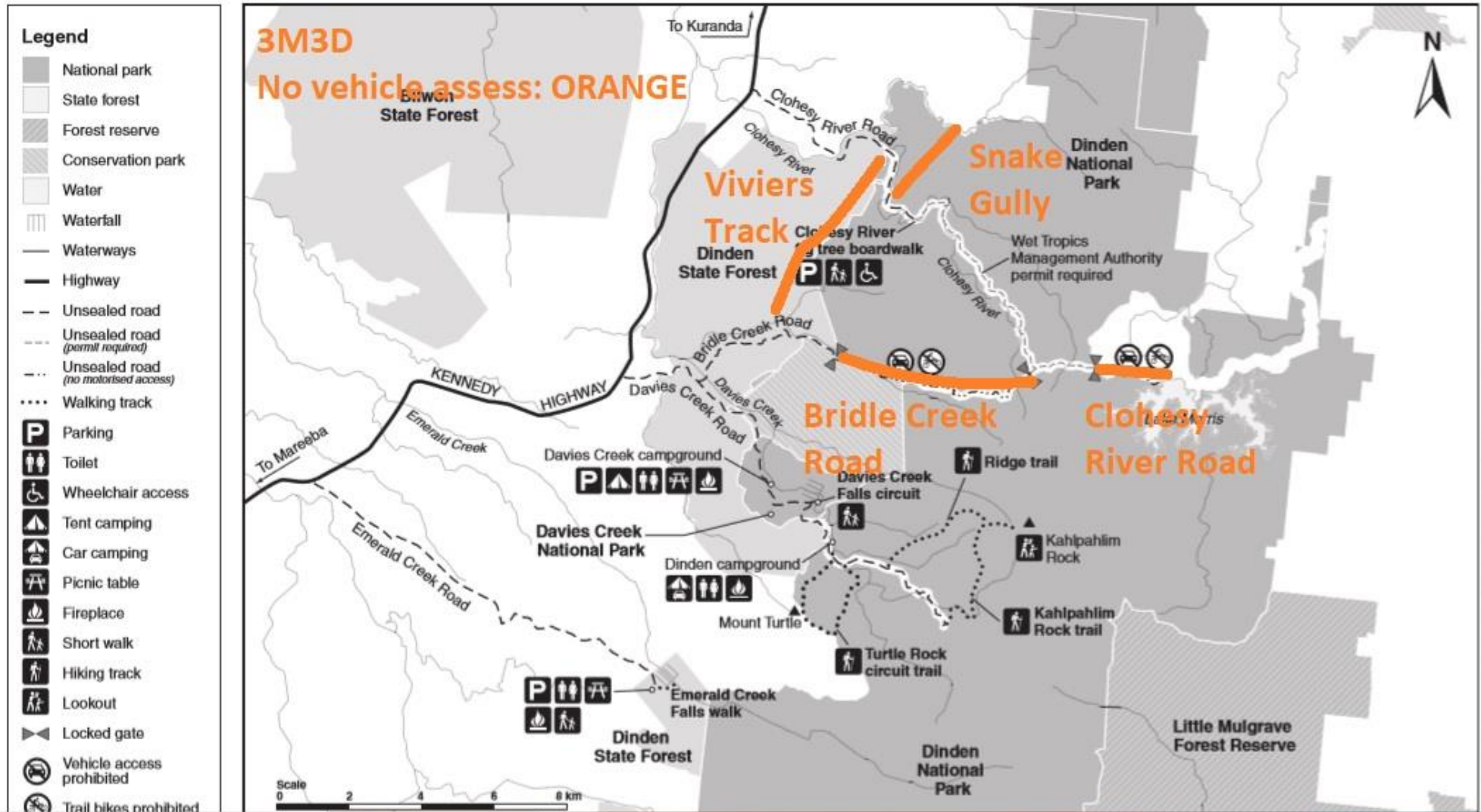
Barron Gorge section, Marathon 1/Kauri Half Marathon. No vehicle access from Wright's Lookout to Speewah Campground.

## Barron Gorge National Park section on Marathon 1

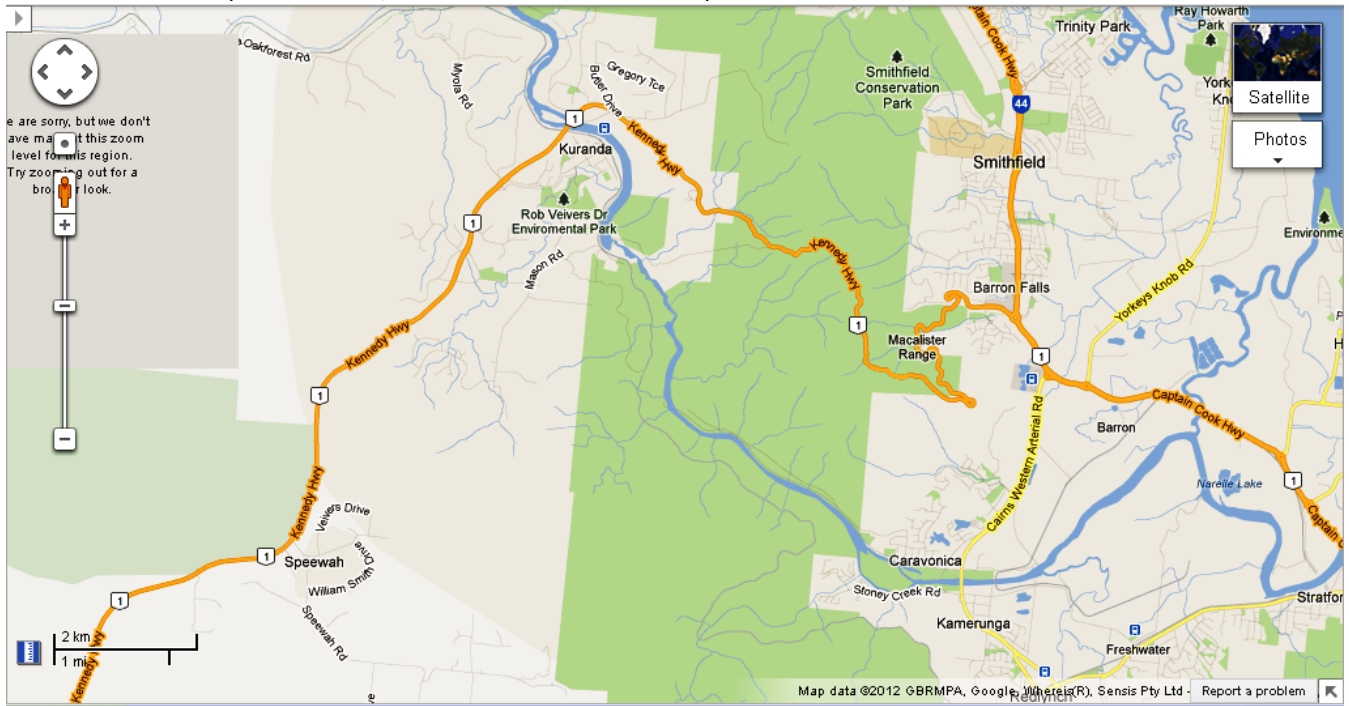


# Davies Creek National Park and Dinden National Park

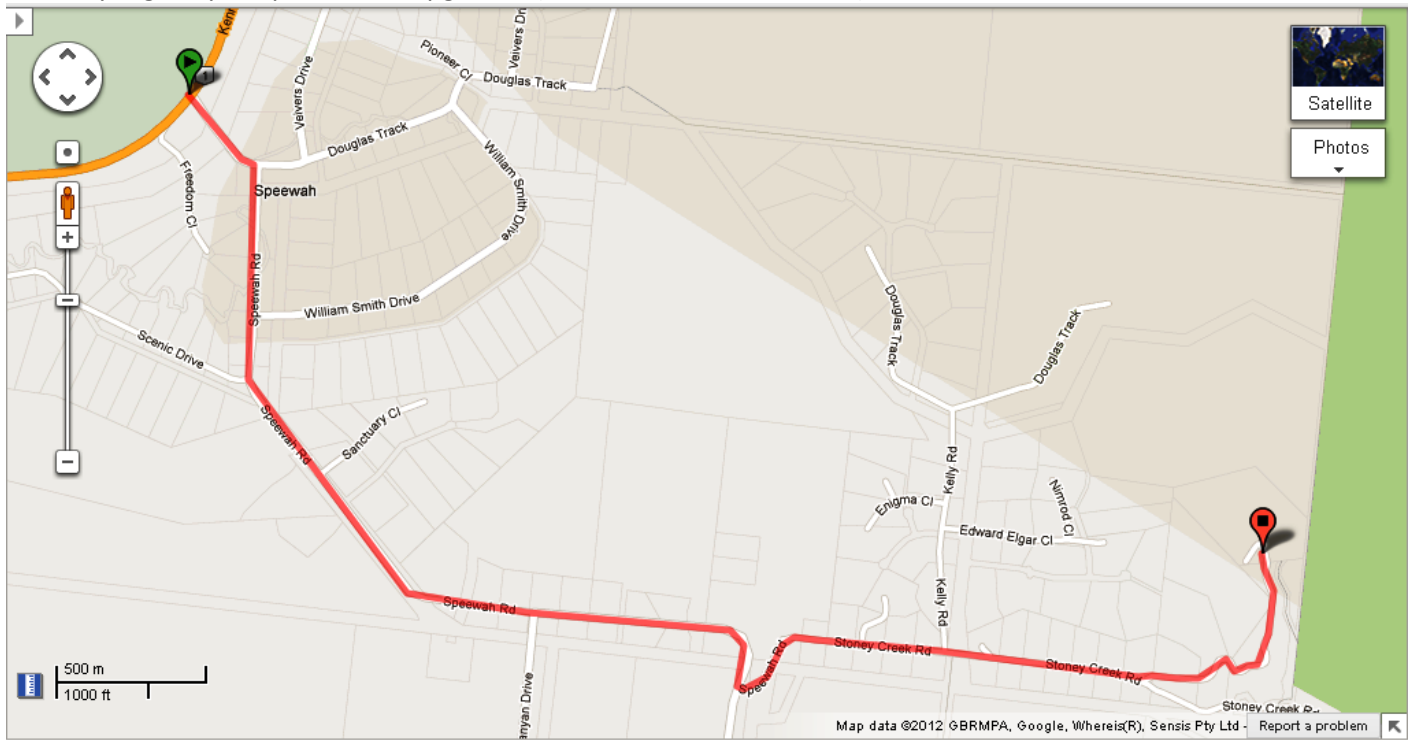
Queensland Parks and Wildlife Service  
Department of Environment and Resource Management



### Cairns to Kuranda (Marathon 1 / Kauri Half Marathon start)

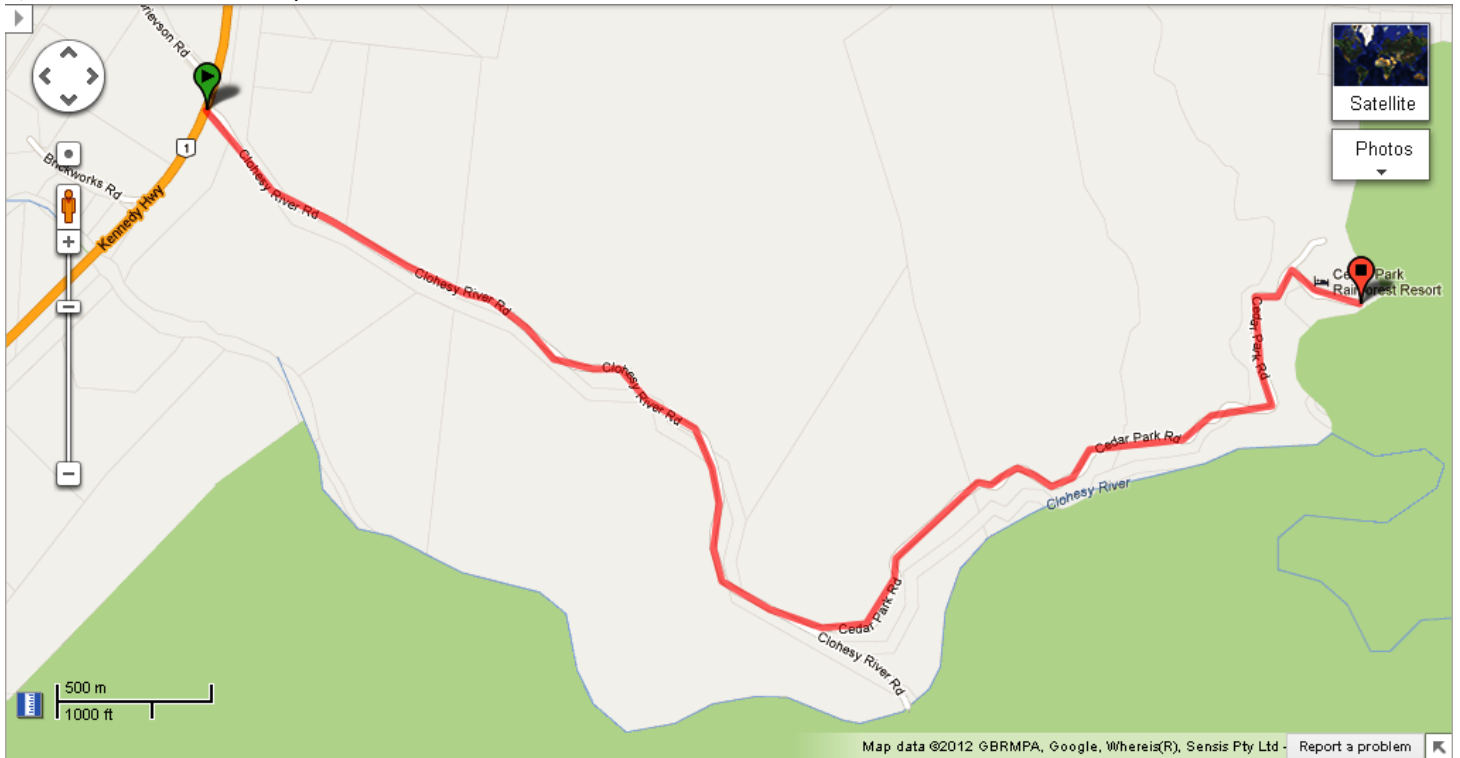


### Kennedy Highway to Speewah Campground (Kauri Half Marathon finish)





### Kennedy Highway to Cedar Park Rainforest Resort (Marathon 1 finish, Marathon 2 start and finish, Marathon 3/Cairns Marathon start)



### Bridle Creek Road Checkpoint (Marathon 2)

